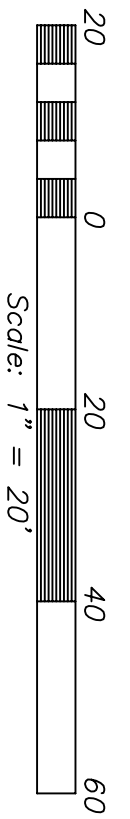
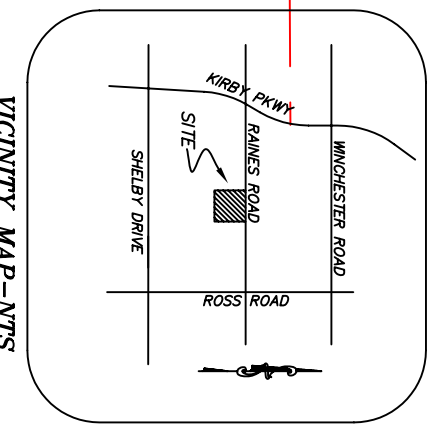


- NOTES:
- 1- SUBJECT PROPERTY IS LOCATED IN ZONE "X" PER FIRM MAP PANEL No. 4757C0125 E. ZONE "X" IS AN AREA DETERMINED TO BE OUTSIDE 100 AND 500 YEAR FLOOD PLAIN PER FIRM MAPS.
 - 2- THERE ARE NO VISIBLE ENCROACHMENTS ON THIS PROPERTY.
 - 3- GHASSEMI & ASSOCIATES DID NOT DO TITLE SEARCH AND IS NOT RESPONSIBLE FOR ACCURACY OF TITLE WORK.
 - 4- THIS SURVEY WAS PREPARED FOR: STANLEY & WILLIAMS, P.C. 7515 CORPORATE CENTRE DRIVE GERMANTOWN, TN 38138



- ZONING REQUIREMENTS**
- 1- BUILDING SETBACKS
- A) FRONT - MINIMUM OF 15 FEET.
 - B) NO SIDE SETBACK REQUIRED
 - C) REAR - 15 FEET




VICINITY MAP-NTS

REVISIONS:

| | |
|--|--|
| | |
| | |
| | |
| | |
| | |
| | |
| | |
| | |
| | |
| | |

1. HEREBY CERTIFY THAT I AM A REGISTERED LAND SURVEYOR AND THE RATIO OF PRECISION OF THE SURVEY IS AS SHOWN HEREON. 1:22,000 AS SHOWN HEREON.



DATE: _____

GHASSEMI & ASSOCIATES
 ENGINEERS • PLANNERS • SURVEYORS
 2904 HICKORY HILL ROAD
 MEMPHIS, TENNESSEE 38115
 (901) - 452 7100

AS BUILT SURVEY OF
 LOT 1 OF GREEN OAKS COMMERCIAL SUBDIVISION
 KNOWN AS 6505 EAST RAINES ROAD
 MEMPHIS TENNESSEE 38115
 AS RECORDED IN PLAT BOOK 135, PAGE 85 IN THE
 SHELBY COUNTY REGISTER'S OFFICE LOCATED IN
 MEMPHIS, SHELBY COUNTY TENNESSEE.
 SCALE: 1" = 20'
 SURVEY DATE 08/27/2003

JOB NUMBER: 035336A
 SHEET NUMBER: 1 OF 1

